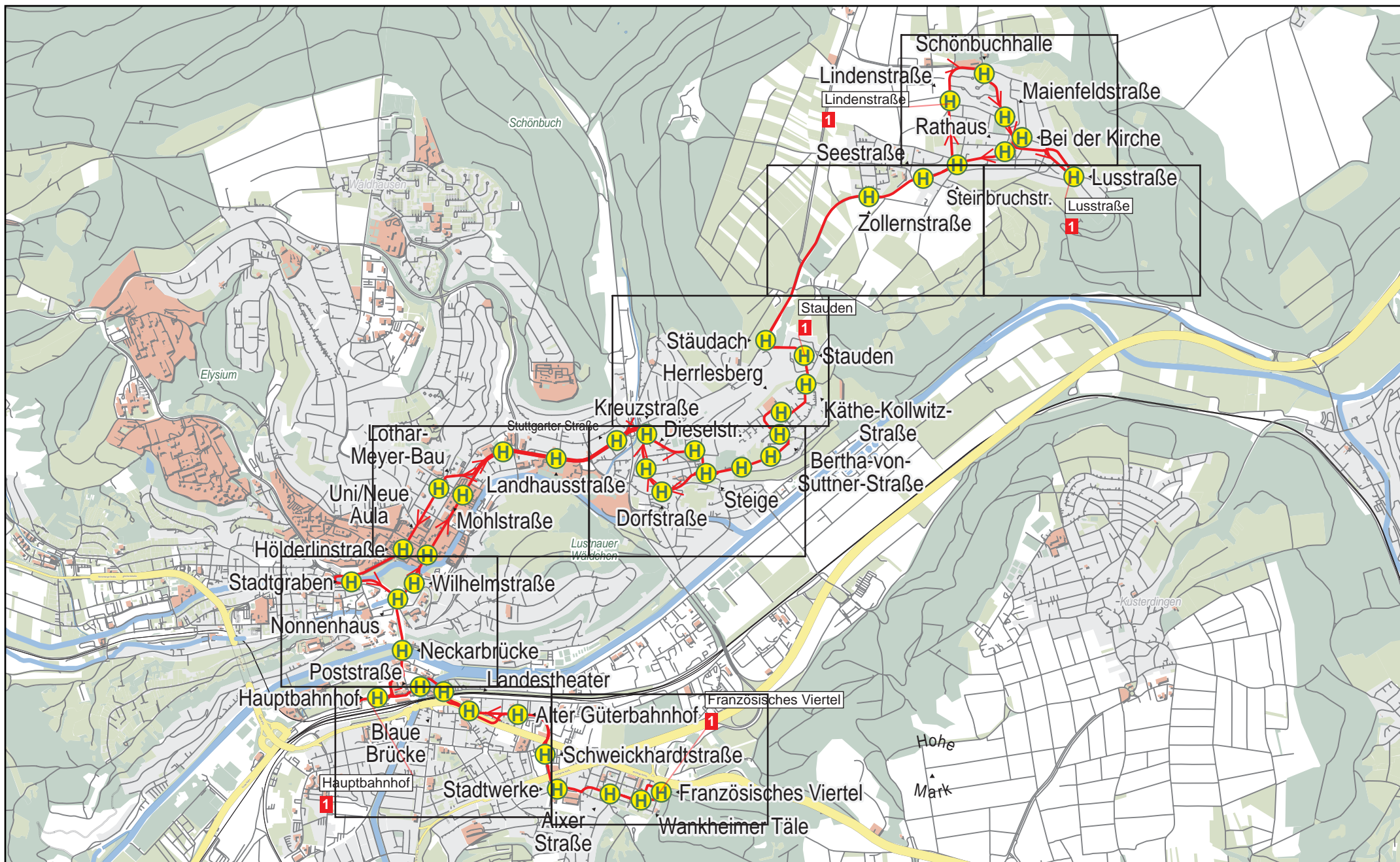
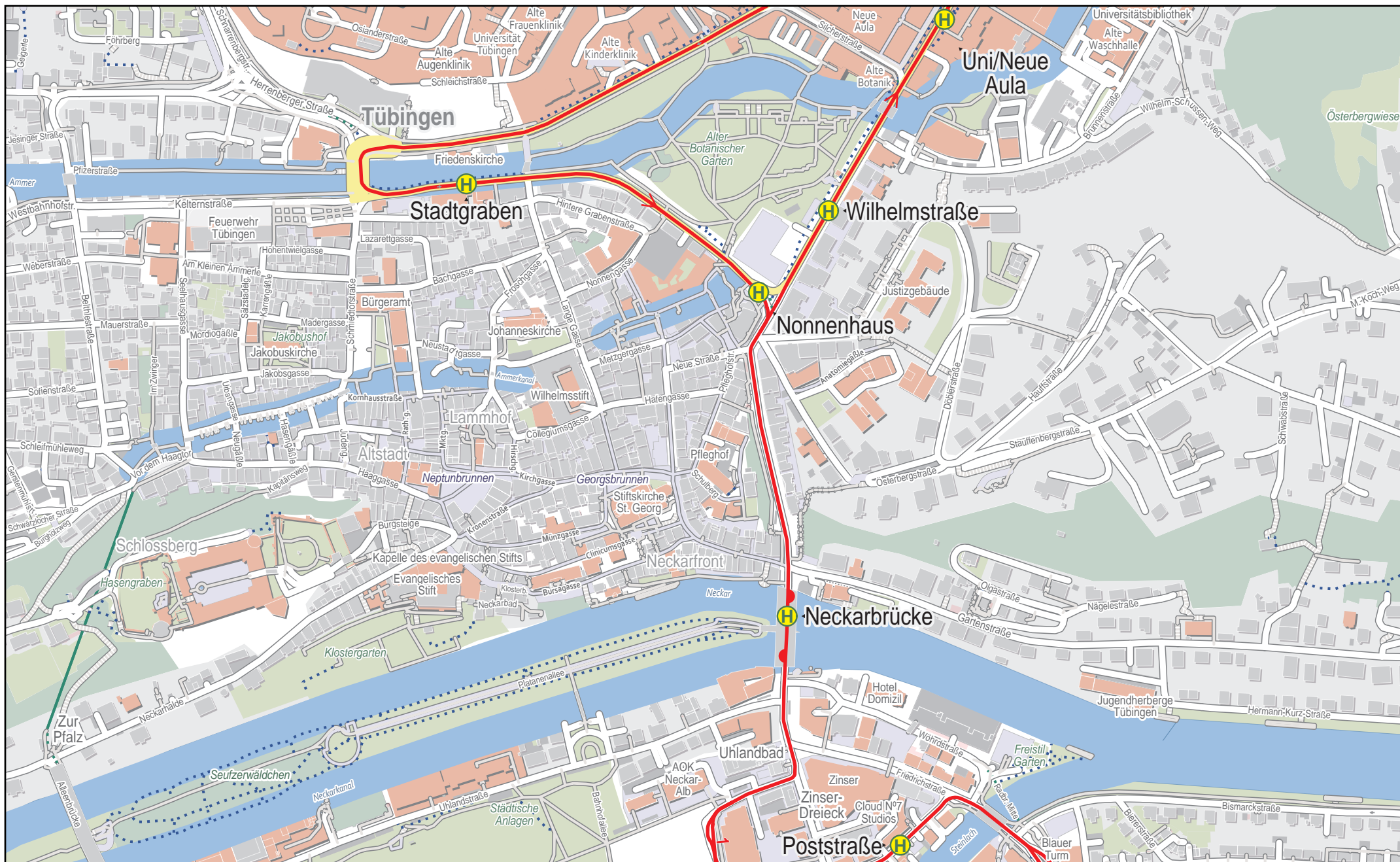


# Linienvverlaufplan - SWT - Linie 1



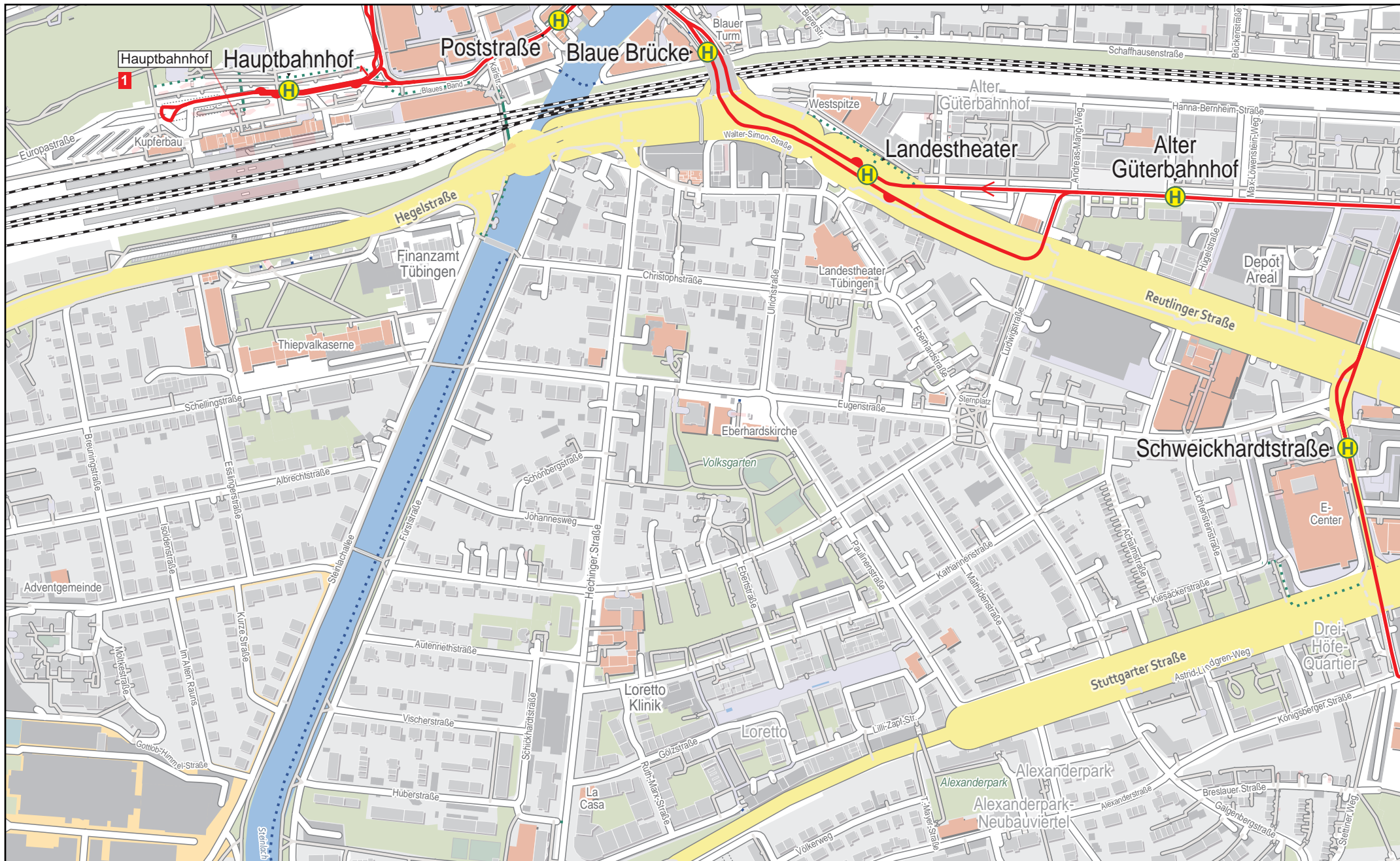


# Linienvverlaufsplan - SWT - Linie 1





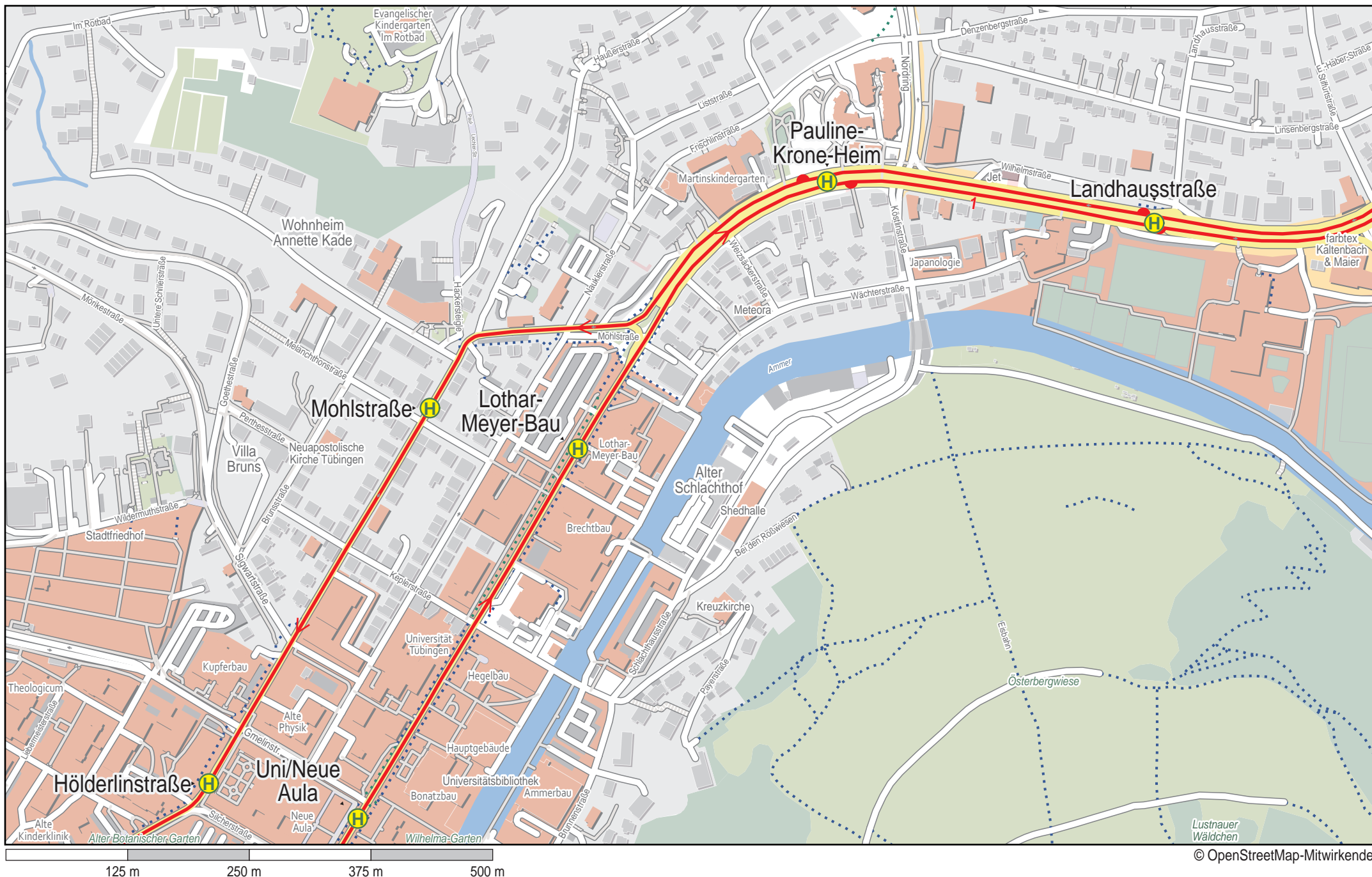
# Linienvverlaufsplan - SWT - Linie 1



125 m      250 m      375 m      500 m

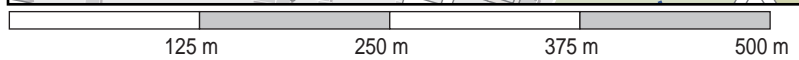
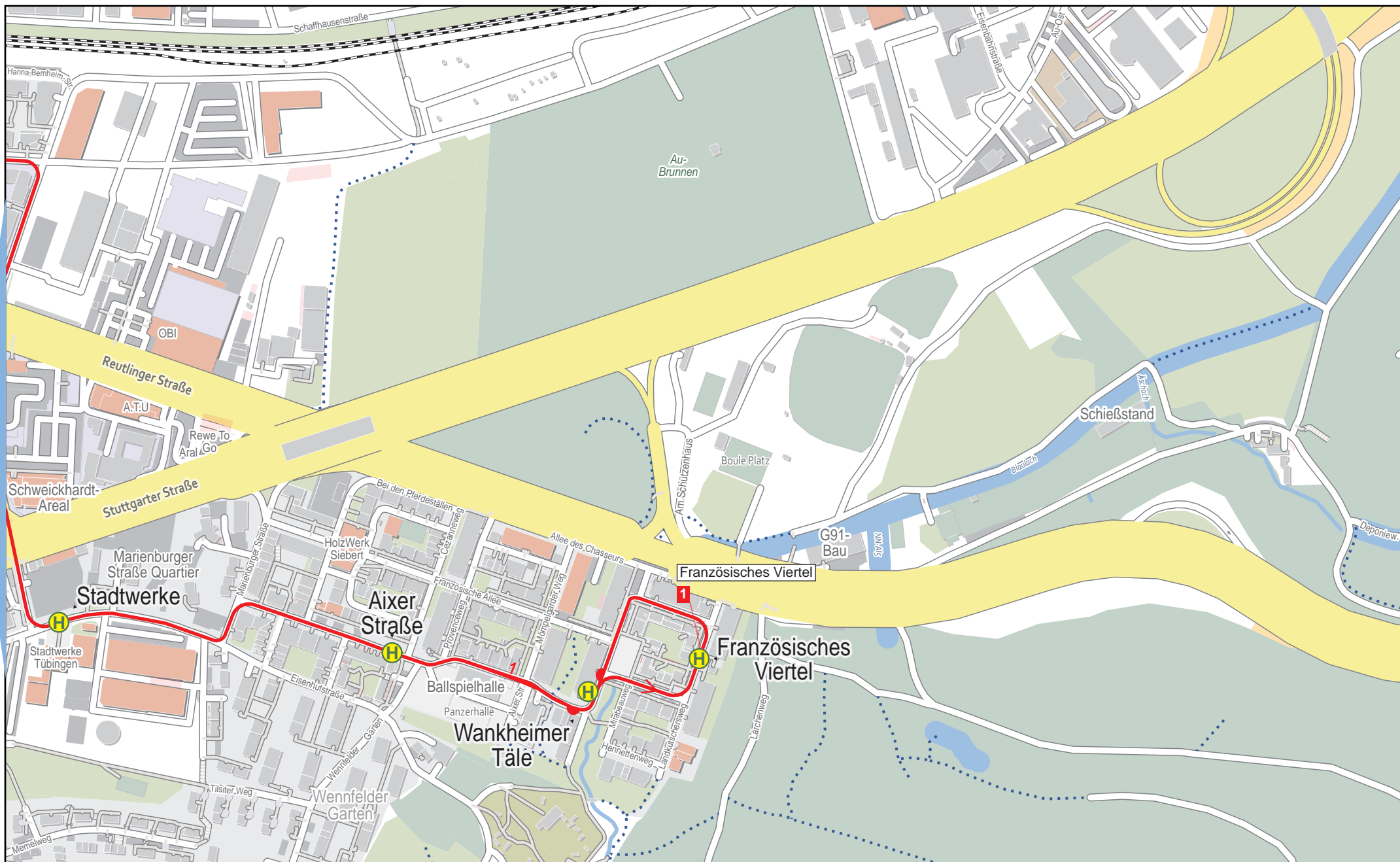
© OpenStreetMap-Mitwirkende

# Linienvverlaufplan - SWT - Linie 1

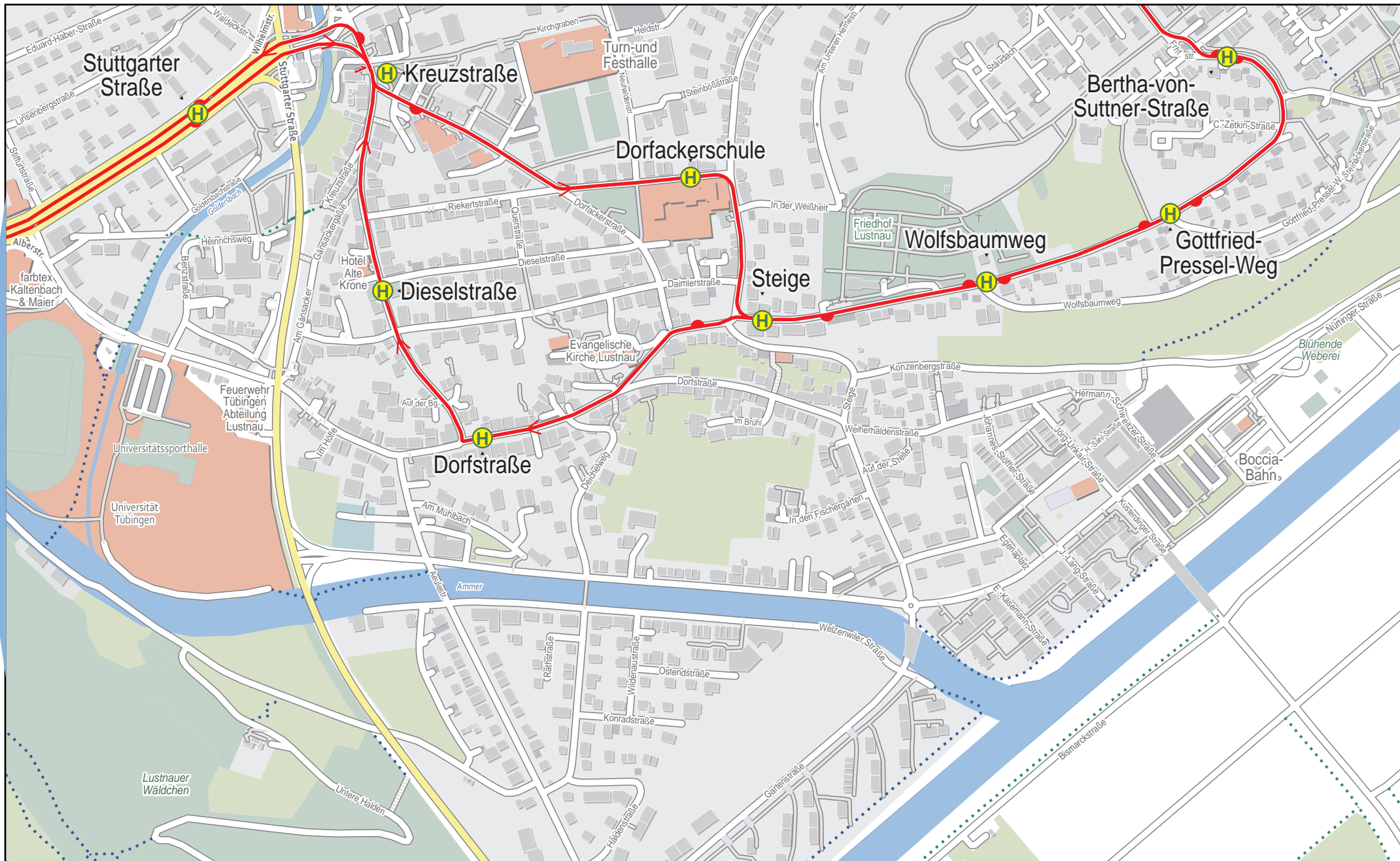




# Linienvverlaufsplan - SWT - Linie 1



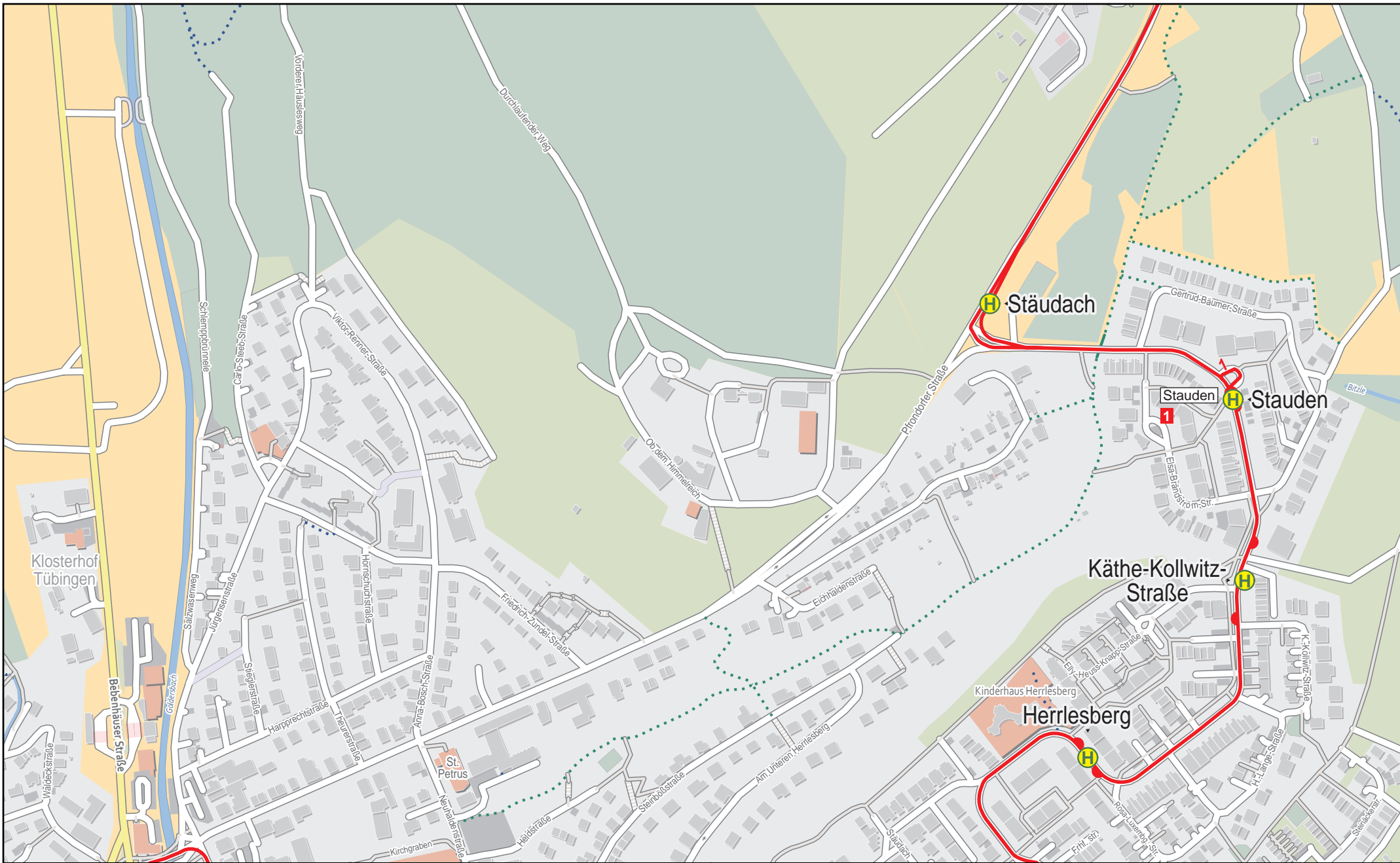
# Linienvverlaufsplan - SWT - Linie 1



125 m 250 m 375 m 500 m



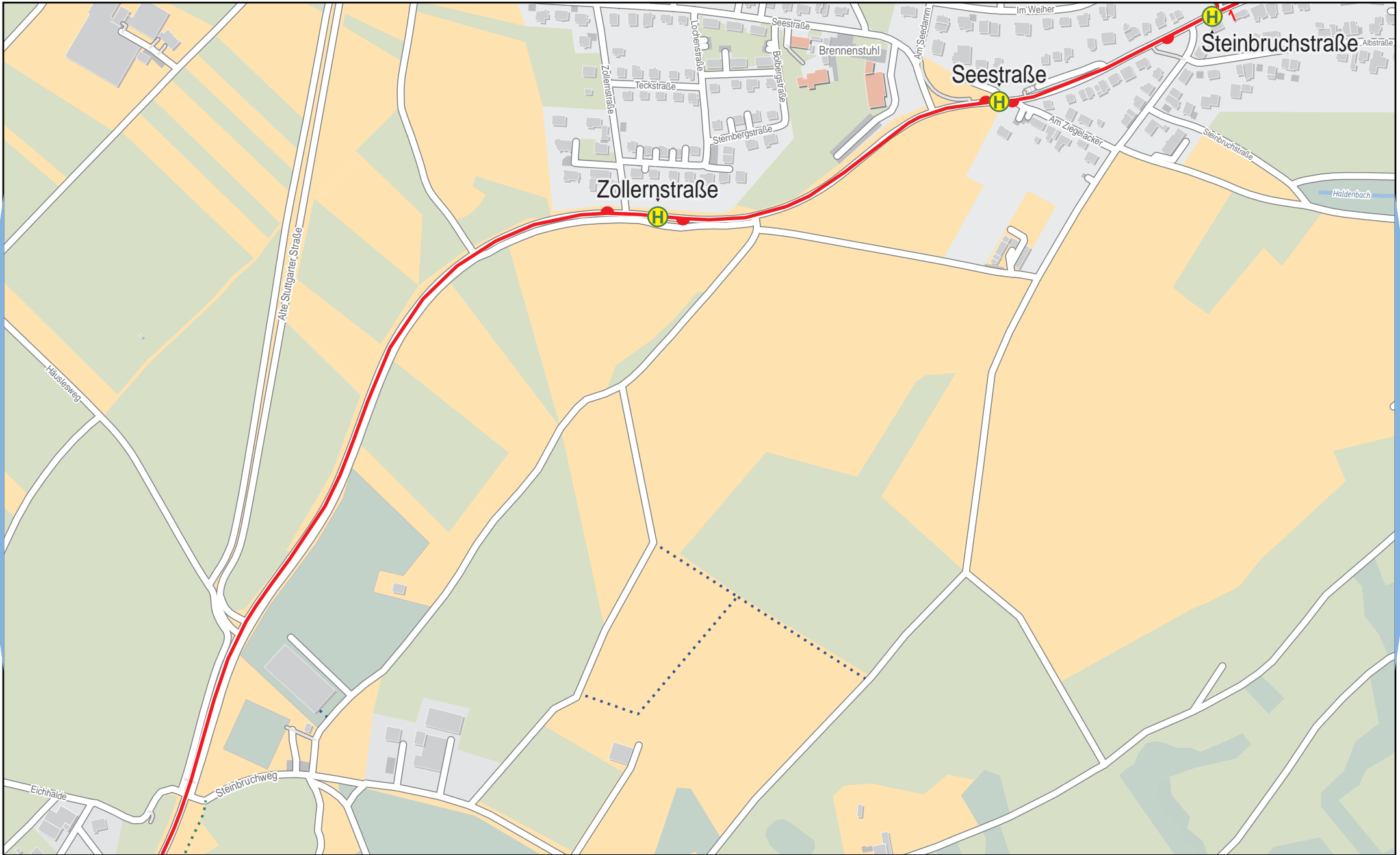
# Linienvverlaufsplan - SWT - Linie 1



125 m 250 m 375 m 500 m

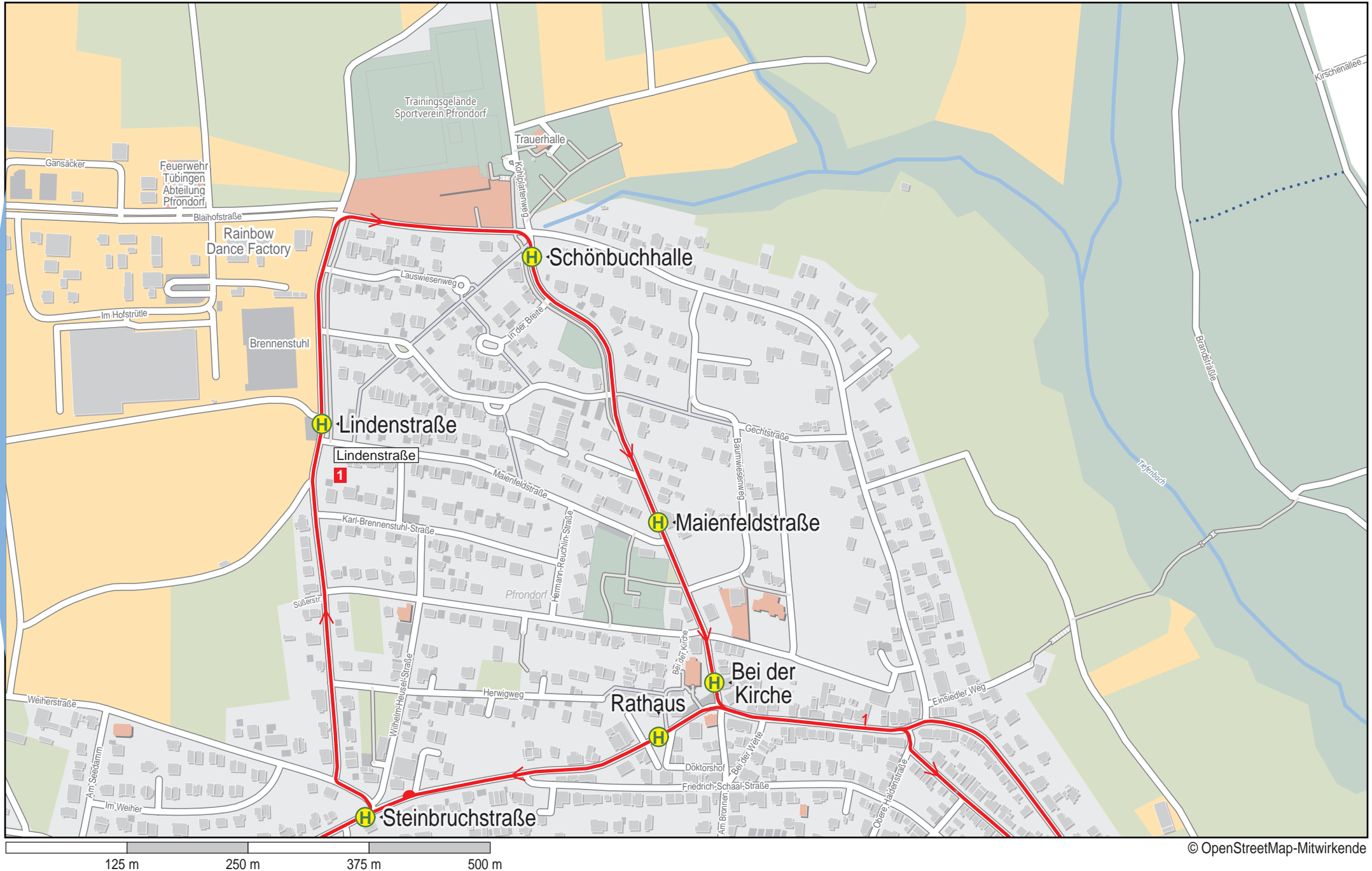
© OpenStreetMap-Mitwirkende

# Linienverlaufsplan - SWT - Linie 1





# Linienvverlaufsplan - SWT - Linie 1



# Linienverlaufsplan - SWT - Linie 1

